



Trondheim

Reguleringsplaner

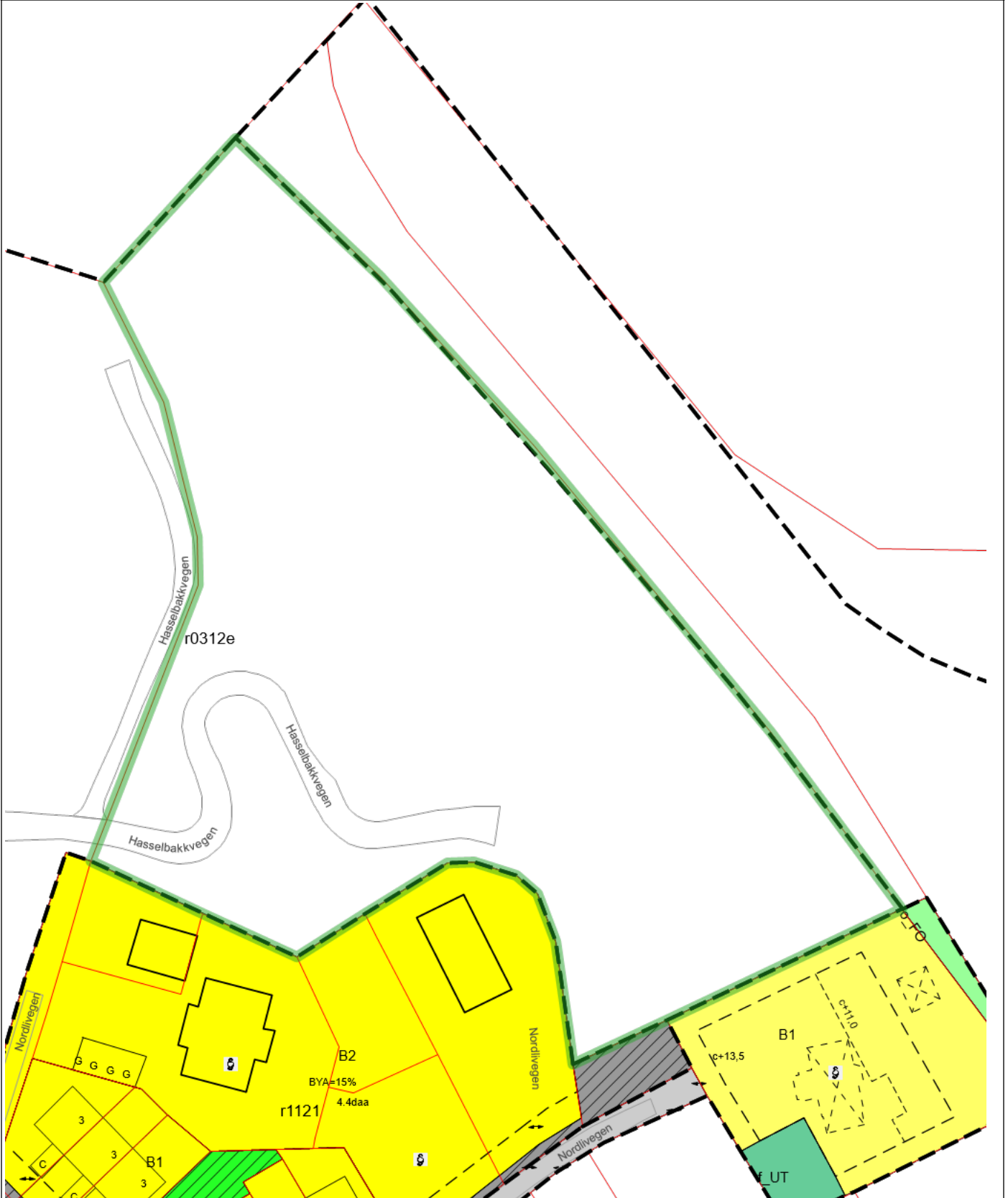
Eiendom: Gnr: 17 Bnr: 683 Fnr: 0 Snr: 0

Adresse: Hasselbakkvegen 5A
7060 CHARLOTTENLUND, m.fl.






















Annen info:



Målestokk
1:1000



Tegnforklaring

 RpOmråde vedtatt linje - på bakkenivå	 RpOmråde vedtatt - på bakkenivå	 Eiendomsgrense god nøyaktighet
 Veg	Privatveg gatenavn .	 Plan dispensasjon punkt
 RpFormålGrense	 RpGrense	 Avkjørsel - både inn og utkjøring
 Regulert tomtegrense	 Byggegrense	 Planlagt bebyggelse
 Bebyggelse som inngår i planen	 Bebyggelse som forutsettes fjernet	 RpRegulertHøyde
 Bolig	 Felles avkjørsel	 Felles lekeareal
 Boligbebyggelse	 Uteoppholdsareal	 Kjøreveg
 Friområde		